

This appendix presents copies of past correspondence between SCE and the Native American Heritage Commission (NAHC) regarding the proposed Antelope Transmission Project. SCE plans to provide updated T/L route information for Segments 2 and 3 to the NAHC in the near future in order to solicit comments that the NAHC may have on the proposed and alternative route modifications made by SCE since the PEA was originally filed with the CPUC in December 2004.

Native American Heritage Commission
915 Capitol Mall, Rm. 364
Sacramento, CA 95814
Larry Myers, Executive Secretary
Earl Green, Staff
Gail McNulty, Staff (Santa Barbara Co.)
(916) 653-4082
FAX (916) 657-5390

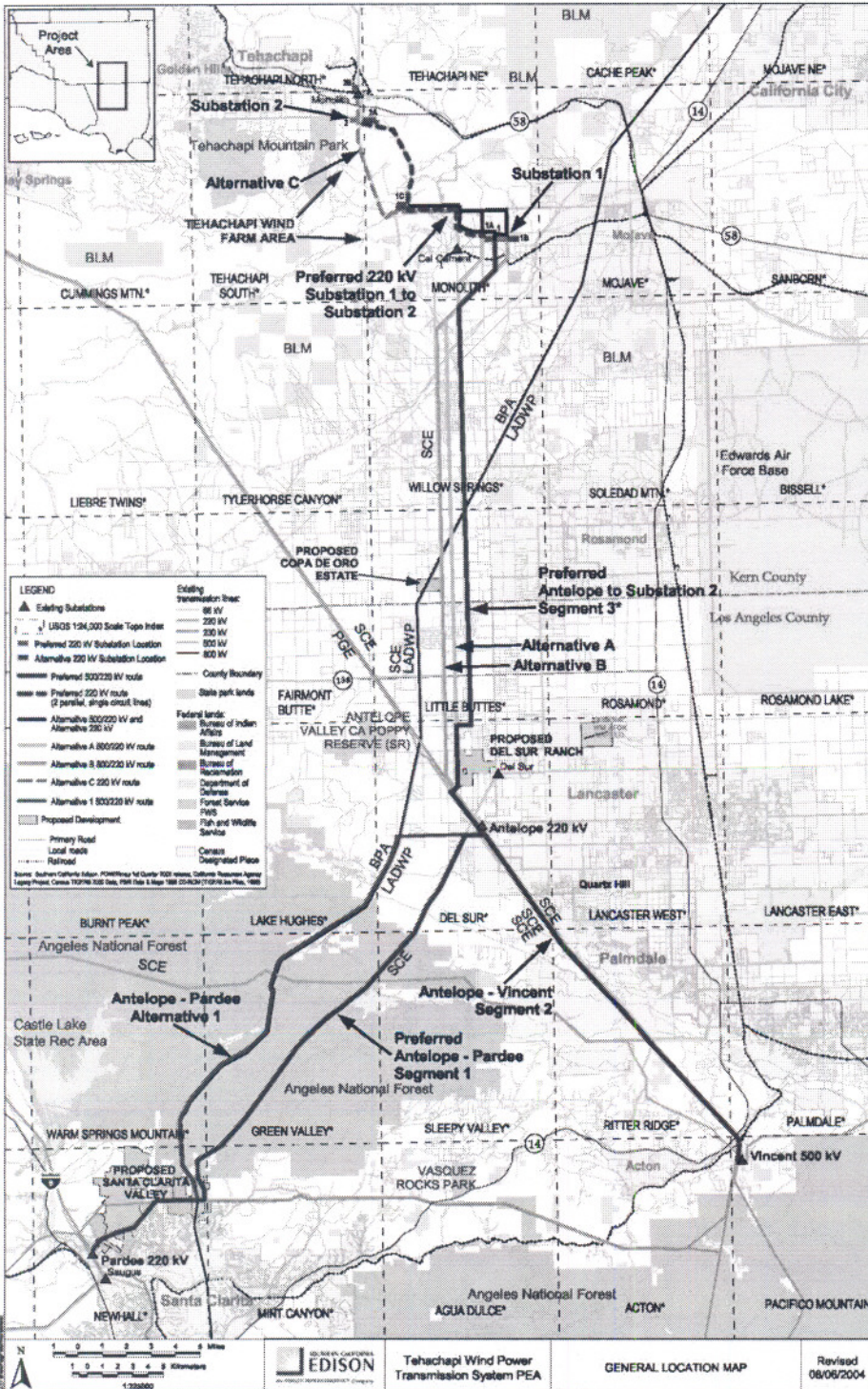
October 12, 2004


To Whom It May Concern:

Southern California Edison company is proposing to construct the Antelope Transmission Project to upgrade its transmission line network. The project will use wind generation in the east Kern County and north Los Angeles County areas. There are three segments to consider: Antelope – Pardee, Antelope – Vincent, and Antelope – Tehachapi. Construction will consist of building of 500/220 kV transmission lines and substations. Please use this project description and attached map to conduct a search of the Sacred Lands Files. The map is small, but depicts all proposed routes for the project. Contact me if you require any additional information.

Thank you,


Adam Sriro, M.A., RPA
Archaeologist
Environmental Affairs
Southern California Edison
adam.sriro@sce.com
(626) 302-3926
(626) 302-9730 fax





Adam Sriro/SCE/EIX
10/19/2004 07:32 AM

To Terry Sciarrotta
cc
bcc
Subject Fw: Sacred Lands File request

History:  This message has been replied to.



FOR INTERNAL USE ONLY



Karen Fowler
<nahc@pacbell.net>
10/18/2004 11:04 AM

To adam.sriro@sce.com
cc
Subject Sacred Lands File request

Hi Adam,


I need additional information in order to complete your request for the Kern and Los Angeles location. Each request must include not only the county where the project is but the following:

USGS Quadrangle
Township
Range
Section

You can either email me or fax me that information. We are standardizing the format for requests and I will include a memo outlining the criteria in our faxed response to you.

Thank you,

Karen Fowler
Native American Heritage Commission
916-653-4082
916-657-4390 (fax)




Adam Sriro/SCE/EIX
11/05/2004 09:07 AM

To Terry Sciarrotta
cc
bcc
Subject Native American Heritage Commission e-mails



FOR INTERNAL USE ONLY



Adam Sriro/SCE/EIX
10/20/2004 07:28 AM

To Karen Fowler <nahc@pacbell.net>
cc
Subject Re: Sacred Lands File request



FOR INTERNAL USE ONLY

Karen,
I will compile that information and get it to you as soon as possible. Just to let you know, there will be an abundant amount of data.

Adam Sriro
Archaeologist
Environmental Affairs
Southern California Edison
626 302-3926
adam.sriro@sce.com
Karen Fowler <nahc@pacbell.net>



Karen Fowler
<nahc@pacbell.net>
10/18/2004 11:04 AM

To adam.sriro@sce.com
cc
Subject Sacred Lands File request

Hi Adam,

I need additional information in order to complete your request for the Kern and Los Angeles location. Each request must include not only the county where the project is but the following:


USGS Quadrangle

Township
Range
Section

You can either email me or fax me that information. We are standardizing the format for requests and I will include a memo outlining the criteria in our faxed response to you.

Thank you,

Karen Fowler
Native American Heritage Commission
916-653-4082
916-657-4390 (fax)




Adam Srimo/SCE/EIX
11/05/2004 09:07 AM

To Terry Sciarrotta
cc
bcc
Subject Native American Heritage Commission e-mails

History: This message has been replied to.



FOR INTERNAL USE ONLY



Adam Srimo/SCE/EIX
10/20/2004 11:01 AM

To Karen Fowler <nahc@pacbell.net>
cc
Subject Re: Sacred Lands File request



FOR INTERNAL USE ONLY

Karen,

Here is a list of the Topo Quads and their associated Townships, Ranges, and Sections by county.



Please let me know if you need additional information. Tehachapi NAHC List.xls

Adam Srimo
Archaeologist
Environmental Affairs
Southern California Edison
626 302-3926
adam.srimo@sce.com
Karen Fowler <nahc@pacbell.net>



Karen Fowler
<nahc@pacbell.net>
10/18/2004 11:04 AM

To adam.srimo@sce.com
cc
Subject Sacred Lands File request

Hi Adam,

I need additional information in order to complete your request for the Kern and Los Angeles location. Each request must include not only the county where the project is but the following:

USGS Quadrangle
Township
Range
Section

You can either email me or fax me that information. We are standardizing the format for requests and I will include a memo outlining the criteria in our faxed response to you.

Thank you,

Karen Fowler
Native American Heritage Commission
916-653-4082
916-657-4390 (fax)

COUNTY NAME	USGS MAPNAME	SECTION	MERIDIAN	TOWNSHIP	RANGE	USGS OCODE
KERN	LITTLE BUTTES	13	SBB&M	09N	14W	o34118g3
KERN	LITTLE BUTTES	14	SBB&M	09N	14W	o34118g3
KERN	LITTLE BUTTES	24	SBB&M	09N	14W	o34118g3
KERN	LITTLE BUTTES	23	SBB&M	09N	14W	o34118g3
KERN	LITTLE BUTTES	25	SBB&M	09N	14W	o34118g3
KERN	LITTLE BUTTES	25	SBB&M	09N	14W	o34118g3
KERN	LITTLE BUTTES	26	SBB&M	09N	14W	o34118g3
KERN	LITTLE BUTTES	26	SBB&M	09N	14W	o34118g3
KERN	LITTLE BUTTES	36	SBB&M	09N	14W	o34118g3
KERN	LITTLE BUTTES	36	SBB&M	09N	14W	o34118g3
KERN	LITTLE BUTTES	35	SBB&M	09N	14W	o34118g3
KERN	LITTLE BUTTES	1	SBB&M	08N	14W	o34118g3
KERN	LITTLE BUTTES	2	SBB&M	08N	14W	o34118g3
KERN	MONOLITH	32	MDB&M	32S	34E	o35118a3
KERN	MONOLITH	31	MDB&M	32S	34E	o35118a3
KERN	MONOLITH	35	SBB&M	12N	14W	o35118a3
KERN	MONOLITH	34	SBB&M	12N	14W	o35118a3
KERN	MONOLITH	3	SBB&M	11N	14W	o35118a3
KERN	MONOLITH	2	SBB&M	11N	14W	o35118a3
KERN	MONOLITH	7	SBB&M	11N	13W	o35118a3
KERN	MONOLITH	10	SBB&M	11N	14W	o35118a3
KERN	MONOLITH	12	SBB&M	11N	14W	o35118a3
KERN	MONOLITH	11	SBB&M	11N	14W	o35118a3
KERN	MONOLITH	15	SBB&M	11N	14W	o35118a3
KERN	MONOLITH	14	SBB&M	11N	14W	o35118a3
KERN	MONOLITH	13	SBB&M	11N	14W	o35118a3
KERN	MONOLITH	18	SBB&M	11N	13W	o35118a3
KERN	MONOLITH	19	SBB&M	11N	13W	o35118a3
KERN	MONOLITH	24	SBB&M	11N	14W	o35118a3
KERN	MONOLITH	26	SBB&M	11N	14W	o35118a3
KERN	MONOLITH	25	SBB&M	11N	14W	o35118a3
KERN	MONOLITH	30	SBB&M	11N	13W	o35118a3
KERN	MONOLITH	35	SBB&M	11N	14W	o35118a3
KERN	MONOLITH	36	SBB&M	11N	14W	o35118a3
KERN	MONOLITH	31	SBB&M	11N	13W	o35118a3
KERN	TEHACHAPI SOUTH	30	MDB&M	32S	34E	o35118a4
KERN	TEHACHAPI SOUTH	31	MDB&M	32S	34E	o35118a4
KERN	TEHACHAPI SOUTH	36	MDB&M	32S	33E	o35118a4
KERN	WILLOW SPRINGS	35	SBB&M	11N	14W	o34118h3
KERN	WILLOW SPRINGS	36	SBB&M	11N	14W	o34118h3
KERN	WILLOW SPRINGS	2	SBB&M	10N	14W	o34118h3
KERN	WILLOW SPRINGS	1	SBB&M	10N	14W	o34118h3
KERN	WILLOW SPRINGS	12	SBB&M	10N	14W	o34118h3
KERN	WILLOW SPRINGS	11	SBB&M	10N	14W	o34118h3
KERN	WILLOW SPRINGS	13	SBB&M	10N	14W	o34118h3
KERN	WILLOW SPRINGS	14	SBB&M	10N	14W	o34118h3
KERN	WILLOW SPRINGS	24	SBB&M	10N	14W	o34118h3
KERN	WILLOW SPRINGS	23	SBB&M	10N	14W	o34118h3
KERN	WILLOW SPRINGS	25	SBB&M	10N	14W	o34118h3
KERN	WILLOW SPRINGS	26	SBB&M	10N	14W	o34118h3
KERN	WILLOW SPRINGS	36	SBB&M	10N	14W	o34118h3

KERN	WILLOW SPRINGS	35 SBB&M	10N	14W	o34118h3
KERN	WILLOW SPRINGS	1 SBB&M	09N	14W	o34118h3
KERN	WILLOW SPRINGS	2 SBB&M	09N	14W	o34118h3
KERN	WILLOW SPRINGS	12 SBB&M	09N	14W	o34118h3
KERN	WILLOW SPRINGS	11 SBB&M	09N	14W	o34118h3
KERN	WILLOW SPRINGS	13 SBB&M	09N	14W	o34118h3
KERN	WILLOW SPRINGS	14 SBB&M	09N	14W	o34118h3
LOS ANGELES	ACTON	22 SBB&M	05N	12W	o34118d2
LOS ANGELES	DEL SUR	25 SBB&M	08N	14W	o34118f3
LOS ANGELES	DEL SUR	26 SBB&M	08N	14W	o34118f3
LOS ANGELES	DEL SUR	36 SBB&M	08N	14W	o34118f3
LOS ANGELES	DEL SUR	35 SBB&M	08N	14W	o34118f3
LOS ANGELES	DEL SUR	1 SBB&M	07N	14W	o34118f3
LOS ANGELES	DEL SUR	2 SBB&M	07N	14W	o34118f3
LOS ANGELES	DEL SUR	12 SBB&M	07N	14W	o34118f3
LOS ANGELES	DEL SUR	11 SBB&M	07N	14W	o34118f3
LOS ANGELES	DEL SUR	13 SBB&M	07N	14W	o34118f3
LOS ANGELES	DEL SUR	18 SBB&M	07N	14W	o34118f3
LOS ANGELES	DEL SUR	19 SBB&M	07N	13W	o34118f3
LOS ANGELES	DEL SUR	20 SBB&M	07N	13W	o34118f3
LOS ANGELES	DEL SUR	24 SBB&M	07N	14W	o34118f3
LOS ANGELES	DEL SUR	29 SBB&M	07N	13W	o34118f3
LOS ANGELES	DEL SUR	30 SBB&M	07N	13W	o34118f3
LOS ANGELES	DEL SUR	25 SBB&M	07N	14W	o34118f3
LOS ANGELES	DEL SUR	26 SBB&M	07N	14W	o34118f3
LOS ANGELES	DEL SUR	33 SBB&M	07N	13W	o34118f3
LOS ANGELES	DEL SUR	32 SBB&M	07N	13W	o34118f3
LOS ANGELES	DEL SUR	36 SBB&M	07N	14W	o34118f3
LOS ANGELES	DEL SUR	35 SBB&M	07N	14W	o34118f3
LOS ANGELES	DEL SUR	34 SBB&M	07N	14W	o34118f3
LOS ANGELES	DEL SUR	3 SBB&M	06N	13W	o34118f3
LOS ANGELES	DEL SUR	5 SBB&M	06N	13W	o34118f3
LOS ANGELES	DEL SUR	4 SBB&M	06N	13W	o34118f3
LOS ANGELES	DEL SUR	2 SBB&M	06N	14W	o34118f3
LOS ANGELES	DEL SUR	3 SBB&M	06N	14W	o34118f3
LOS ANGELES	DEL SUR	9 SBB&M	06N	13W	o34118f3
LOS ANGELES	DEL SUR	10 SBB&M	06N	13W	o34118f3
LOS ANGELES	DEL SUR	10 SBB&M	06N	14W	o34118f3
LOS ANGELES	GREEN VALLEY	17 SBB&M	06N	14W	o34118e4
LOS ANGELES	GREEN VALLEY	20 SBB&M	06N	14W	o34118e4
LOS ANGELES	GREEN VALLEY	19 SBB&M	06N	14W	o34118e4
LOS ANGELES	GREEN VALLEY	25 SBB&M	06N	15W	o34118e4
LOS ANGELES	GREEN VALLEY	29 SBB&M	06N	14W	o34118e4
LOS ANGELES	GREEN VALLEY	30 SBB&M	06N	14W	o34118e4
LOS ANGELES	GREEN VALLEY	35 SBB&M	06N	15W	o34118e4
LOS ANGELES	GREEN VALLEY	36 SBB&M	06N	15W	o34118e4
LOS ANGELES	GREEN VALLEY	31 SBB&M	06N	14W	o34118e4
LOS ANGELES	GREEN VALLEY	2 SBB&M	05N	15W	o34118e4
LOS ANGELES	GREEN VALLEY	3 SBB&M	05N	15W	o34118e4
LOS ANGELES	GREEN VALLEY	4 SBB&M	05N	15W	o34118e4
LOS ANGELES	GREEN VALLEY	8 SBB&M	05N	15W	o34118e4
LOS ANGELES	GREEN VALLEY	9 SBB&M	05N	15W	o34118e4

LOS ANGELES	GREEN VALLEY	10	SBB&M	05N	15W	o34118e4
LOS ANGELES	GREEN VALLEY	17	SBB&M	05N	15W	o34118e4
LOS ANGELES	GREEN VALLEY	16	SBB&M	05N	15W	o34118e4
LOS ANGELES	GREEN VALLEY	19	SBB&M	05N	15W	o34118e4
LOS ANGELES	GREEN VALLEY	20	SBB&M	05N	15W	o34118e4
LOS ANGELES	LANCASTER WEST	3	SBB&M	06N	13W	o34118f2
LOS ANGELES	LANCASTER WEST	10	SBB&M	06N	13W	o34118f2
LOS ANGELES	LITTLE BUTTES	1	SBB&M	08N	14W	o34118g3
LOS ANGELES	LITTLE BUTTES	2	SBB&M	08N	14W	o34118g3
LOS ANGELES	LITTLE BUTTES	12	SBB&M	08N	14W	o34118g3
LOS ANGELES	LITTLE BUTTES	11	SBB&M	08N	14W	o34118g3
LOS ANGELES	LITTLE BUTTES	13	SBB&M	08N	14W	o34118g3
LOS ANGELES	LITTLE BUTTES	14	SBB&M	08N	14W	o34118g3
LOS ANGELES	LITTLE BUTTES	24	SBB&M	08N	14W	o34118g3
LOS ANGELES	LITTLE BUTTES	23	SBB&M	08N	14W	o34118g3
LOS ANGELES	LITTLE BUTTES	25	SBB&M	08N	14W	o34118g3
LOS ANGELES	LITTLE BUTTES	26	SBB&M	08N	14W	o34118g3
LOS ANGELES	MINT CANYON	19	SBB&M	05N	15W	o34118d4
LOS ANGELES	MINT CANYON	30	SBB&M	05N	15W	o34118d4
LOS ANGELES	NEWHALL	24	SBB&M	05N	16W	o34118d5
LOS ANGELES	NEWHALL	19	SBB&M	05N	15W	o34118d5
LOS ANGELES	NEWHALL	26	SBB&M	05N	16W	o34118d5
LOS ANGELES	NEWHALL	25	SBB&M	05N	16W	o34118d5
LOS ANGELES	NEWHALL	30	SBB&M	05N	15W	o34118d5
LOS ANGELES	NEWHALL	34	SBB&M	05N	16W	o34118d5
LOS ANGELES	NEWHALL	35	SBB&M	05N	16W	o34118d5
LOS ANGELES	NEWHALL	35	SBB&M	05N	16W	o34118d5
LOS ANGELES	NEWHALL	36	SBB&M	05N	16W	o34118d5
LOS ANGELES	NEWHALL	36	SBB&M	05N	16W	o34118d5
LOS ANGELES	NEWHALL	2	SBB&M	04N	16W	o34118d5
LOS ANGELES	NEWHALL	2	SBB&M	04N	16W	o34118d5
LOS ANGELES	NEWHALL	1	SBB&M	04N	16W	o34118d5
LOS ANGELES	NEWHALL	1	SBB&M	04N	16W	o34118d5
LOS ANGELES	NEWHALL	3	SBB&M	04N	16W	o34118d5
LOS ANGELES	NEWHALL	3	SBB&M	04N	16W	o34118d5
LOS ANGELES	PACIFICO MOUNTAIN	23	SBB&M	05N	12W	o34118d1
LOS ANGELES	PACIFICO MOUNTAIN	22	SBB&M	05N	12W	o34118d1
LOS ANGELES	PACIFICO MOUNTAIN	26	SBB&M	05N	12W	o34118d1
LOS ANGELES	PACIFICO MOUNTAIN	27	SBB&M	05N	12W	o34118d1
LOS ANGELES	PALMDALE	15	SBB&M	05N	12W	o34118e1
LOS ANGELES	PALMDALE	22	SBB&M	05N	12W	o34118e1
LOS ANGELES	RITTER RIDGE	10	SBB&M	06N	13W	o34118e2
LOS ANGELES	RITTER RIDGE	15	SBB&M	06N	13W	o34118e2
LOS ANGELES	RITTER RIDGE	14	SBB&M	06N	13W	o34118e2
LOS ANGELES	RITTER RIDGE	24	SBB&M	06N	13W	o34118e2
LOS ANGELES	RITTER RIDGE	23	SBB&M	06N	13W	o34118e2
LOS ANGELES	RITTER RIDGE	26	SBB&M	06N	13W	o34118e2
LOS ANGELES	RITTER RIDGE	25	SBB&M	06N	13W	o34118e2
LOS ANGELES	RITTER RIDGE	25	SBB&M	06N	13W	o34118e2
LOS ANGELES	RITTER RIDGE	30	SBB&M	06N	12W	o34118e2
LOS ANGELES	RITTER RIDGE	36	SBB&M	06N	13W	o34118e2
LOS ANGELES	RITTER RIDGE	31	SBB&M	06N	12W	o34118e2

LOS ANGELES	RITTER RIDGE	32 SBB&M	06N	12W	o34118e2
LOS ANGELES	RITTER RIDGE	1 SBB&M	05N	13W	o34118e2
LOS ANGELES	RITTER RIDGE	6 SBB&M	05N	12W	o34118e2
LOS ANGELES	RITTER RIDGE	5 SBB&M	05N	12W	o34118e2
LOS ANGELES	RITTER RIDGE	7 SBB&M	05N	12W	o34118e2
LOS ANGELES	RITTER RIDGE	8 SBB&M	05N	12W	o34118e2
LOS ANGELES	RITTER RIDGE	9 SBB&M	05N	12W	o34118e2
LOS ANGELES	RITTER RIDGE	17 SBB&M	05N	12W	o34118e2
LOS ANGELES	RITTER RIDGE	16 SBB&M	05N	12W	o34118e2
LOS ANGELES	RITTER RIDGE	15 SBB&M	05N	12W	o34118e2
LOS ANGELES	RITTER RIDGE	21 SBB&M	05N	12W	o34118e2
LOS ANGELES	RITTER RIDGE	22 SBB&M	05N	12W	o34118e2
LOS ANGELES	SLEEPY VALLEY	9 SBB&M	06N	13W	o34118e3
LOS ANGELES	SLEEPY VALLEY	10 SBB&M	06N	13W	o34118e3
LOS ANGELES	SLEEPY VALLEY	10 SBB&M	06N	14W	o34118e3
LOS ANGELES	SLEEPY VALLEY	9 SBB&M	06N	14W	o34118e3
LOS ANGELES	SLEEPY VALLEY	17 SBB&M	06N	14W	o34118e3
LOS ANGELES	SLEEPY VALLEY	16 SBB&M	06N	14W	o34118e3
LOS ANGELES	SLEEPY VALLEY	15 SBB&M	06N	14W	o34118e3
LOS ANGELES	SLEEPY VALLEY	20 SBB&M	06N	14W	o34118e3
LOS ANGELES	SLEEPY VALLEY	21 SBB&M	06N	14W	o34118e3

NATIVE AMERICAN HERITAGE COMMISSION

915 CAPITOL MALL, ROOM 364
SACRAMENTO, CA 95814
(916) 653-4082
Fax (916) 657-5390
Web Site www.nahc.ca.gov



November 1, 2004

Adam Sriro
Southern California Edison
PO Box 800
2244 Walnut Grove Avenue
Rosemead, CA 91770

Sent by Fax: 626-302-9730
Number of Pages: 4

RE: Proposed Antelope Transmission Project transmission line network upgrade,
Antelope - Pardee, Antelope - Vincent, and Antelope - Tehachapi; Kern and Los
Angeles counties

Dear Mr. Sriro:

A record search of the sacred land file has failed to indicate the presence of Native American cultural resources in the immediate project area. The absence of specific site information in the sacred lands file does not indicate the absence of cultural resources in any project area. Other sources of cultural resources should also be contacted for information regarding known and recorded sites.

Enclosed is a list of Native Americans individuals/organizations who may have knowledge of cultural resources in the project area. The Commission makes no recommendation or preference of a single individual, or group over another. This list should provide a starting place in locating areas of potential adverse impact within the proposed project area. I suggest you contact all of those indicated, if they cannot supply information, they might recommend others with specific knowledge. By contacting all those listed, your organization will be better able to respond to claims of failure to consult with the appropriate tribe or group. If a response has not been received within two weeks of notification, the Commission requests that you follow-up with a telephone call to ensure that the project information has been received.

If you receive notification of change of addresses and phone numbers from any of these individuals or groups, please notify me. With your assistance we are able to assure that our lists contain current information. If you have any questions or need additional information, please contact me at (916) 653-4040.

Sincerely,

A handwritten signature in black ink that reads "Rob Wood".

Rob Wood
Environmental Specialist III

NATIVE AMERICAN CONTACTS
Kern and North Los Angeles Counties
November 1, 2004

Charles Cooke
32835 Santiago Road
Acton , CA 93510
(661) 269-1244

Chumash
Fernandeno
Tataviam
Kitanemuk

Patrick Tumamait
992 El Camino Corto
Ojai , CA 93023
yanahea2@aol.com
(805) 640-0481
(805) 216-1253 Cell

Chumash

Beverly Salazar Folkes
1931 Shadybrook Drive
Thousand , CA 91362
805 492-7255

Chumash
Tataviam
Fernandeño

San Luis Obispo County Chumash Council
Chief Mark Steven Vigil
1030 Ritchie Road
Grover Beach , CA 93433
chiefmvigil@fix.net
(805) 481-2461
(805) 474-4729 - Fax

Chumash

Owl Clan
Dr. Kote & Lin A-Lul'Koy Lotah
48825 Sapaque Road
Bradley , CA 93426
(805) 472-9536

Chumash

LA City/County Native American Indian Comm
Ron Andrade, Director
3175 West 6th Street, Rm. 403
Los Angeles , CA 90020
(213) 351-5308
(213) 386-3995 FAX

San Manuel Band of Misslon Indians
Deron Marquez, Chairperson
PO Box 266
Patton , CA 92369
dmarquez@sanmanuel-nsn.
(909) 864-8933 EXT-3070
(909) 864-3370 Fax

Serrano

Owl Clan
Qun-tan Shup
48825 Sapaque Road
Bradley , CA 93426
(805) 472-9536

Chumash

Julie Lynn Tumamait
365 North Pole Ave
Ojai , CA 93023
jtumamait@hotmail.com
(805) 646-6214

Chumash

Kern Valley Indian Council
Ron Wermuth
P.O. Box 168
Kernville , CA 93238
rwerwmuth@water.ca.gov
(760) 376-4240 - Home
(916) 802-4720- Cell Work
(916) 717-1176 - Cell

Tubatulabal
Kawaiisu
Koso
Yokuts

This list is current only as of the date of this document.

Distribution of this list does not relieve any person of statutory responsibility as defined in Section 7050.5 of the Health and Safety Code, Section 5097.94 of the Public Resources Code and Section 5097.98 of the Public Resources Code.

This list is only applicable for contacting local Native Americans with regard to cultural resources assessment for the proposed Antelope Transmission Project transmission line network upgrade, Antelope - Pardee, Antelope - Vincent, and Antelope - Tehachap; Kern and Los Angeles Counties.

Native American Contacts
 Kern and North Los Angeles Counties
 November 1, 2004

Tehachapi Indian Tribe
 Attn: Charlie Cooke
 32835 Santiago Road
 Acton, CA 93510
 suscol@interx.net
 (661) 269-1244

Kawaiisu

Randy Guzman - Folkes
 3044 East Street
 Simi Valley, CA 93065-3929
 traditional75@hotmail.com
 (805) 579-9206
 (805) 797-5605 (cell)

Chumash
 Fernandefio
 Tataviam
 Shoshone Paiute
 Yaqui

Tinoqui-Chalola Council of Kitanemuk & Yowlumne
 Delia Dominguez
 981 N. Virginia
 Covina, CA 91722
 (626) 339-6785

Yowlumne
 Kitanemuk

Tejon Indian Tribe
 Kathy Morgan
 2234 4th Street
 Wasco, CA 93280
 (661) 868-6434 (Work)

Yowlumne
 Kitanemuk

DNA Cultural Resources Consultants
 "Alyisha" Diane Marie Garcia
 P.O. Box 129
 Carpinteria, CA 93014
 DNAnSB@aol.com
 (805) 689-8050 Cell

Chumash

Kawaiisu Tribe
 David Laughinghorse Robinson
 PO Box 20849
 Bakersfield, CA 93390
 (661) 664-3098 - work
 (661) 664-7747 - home

Kawaiisu

San Fernando Band of Mission Indians
 John Valenzuela, Chairperson
 P.O. Box 221838
 Newhall, CA 91322
 tsen2u2@msn.com
 (661) 753-9833 Office
 (760) 885-0955 Cell
 (760) 949-2103 Home

Fernandefio
 Tataviam
 Serrano
 Vanyume
 Kitanemuk

Kern Valley Indian Council
 Robert Robinson, Chairperson
 P.O. Box 401
 Weldon, CA 93283
 (760) 873-7493

Tubatulabal
 Kawaiisu
 Koso
 Yokuts

Carol A. Pulido
 15011 Lockwood Valley Rd.
 Frazier Park, CA 93225
 (661) 245-3081

Chumash

Harold Williams
 15775 Setimo Creek Road
 Caliente, CA 93518
 (661) 333-5032

Southern Paiute
 Kawaiisu

This list is current only as of the date of this document.

Distribution of this list does not relieve any person of statutory responsibility as defined in Section 7050.5 of the Health and Safety Code, Section 5097.94 of the Public Resources Code and Section 5097.98 of the Public Resources Code.

This list is only applicable for contacting local Native Americans with regard to cultural resources assessment for the proposed Antelope Transmission Project transmission line network upgrade, Antelope - Pardee, Antelope - Vincent, and Antelope - Tehachapi; Kern and Los Angeles Counties.

Native American Contacts
Kern and North Los Angeles Counties
November 1, 2004

Richard Angulo
1222 Potter Avenue Chumash
Thousand Oaks 91360
, CA
(805) 493-2863 (Work)
(805) 493-2163 Fax

San Manuel Band of Mission Indians
Bernadette Brierty, Cultural Resources Coordinator
PO Box 266 Serrano
Patton , CA 92369
bbrierty@sanmanuel-nsn.gov
(909) 864-8933 EXT-2203
(909) 864-3370 Fax

This list is current only as of the date of this document.

Distribution of this list does not relieve any person of statutory responsibility as defined in Section 7050.5 of the Health and Safety Code, Section 5097.94 of the Public Resources Code and Section 5097.98 of the Public Resources Code.

This list is only applicable for contacting local Native Americans with regard to cultural resources assessment for the proposed Antelope Transmission Project transmission line network upgrade, Antelope - Pardee, Antelope - Vincent, and Antelope - Tehachapi; Kern and Los Angeles Counties.